

Pilot Project Washington County Property Guides

*Making it easier for visitors and residents
to visit and enjoy Maine State Parks,
Historic Sites and Public Lands*



it must be **maine**[™]
www.visitmaine.com



DEPARTMENT OF
CONSERVATION
STATE OF MAINE



Using today's technology to promote outdoor recreation on Maine Conservation Lands



According to the 2007 National Leisure Travel Monitor two-thirds of all leisure travelers now use the Internet to obtain travel information.



Our Natural and Cultural Resources are Second to None



Our promotional
material should be
exceptional too!





Existing BPL Search Page

Maine Bureau of Parks and Lands - Mozilla Firefox

File Edit View History Bookmarks Tools Help

http://www.state.me.us/doc/parks/programs/db_search/index.html

Customize Links Free Hotmail Windows Marketplace Windows Media Windows

Maine.gov Agencies | Online Services | Help Page Tools GO State Search: GO

DEPARTMENT OF CONSERVATION STATE OF MAINE

Site Map Search BPL: Go

Home | Contact Us | Online Services | Publications | News | Links | Grants

BUREAU INFORMATION

- About the Bureau
- Ask a Ranger (FAQ)
- State Parks
- Public Reserved Lands
- Historic Sites
- ATY Program
- Boating Facilities
- Snowmobile Program
- Submerged Lands
- Community Recreation
- Planning & Acquisition

Find the information you're looking for by name, region or activity. It's that easy to get out in the great outdoors of Maine!

Find By Name

State Park

Public Reserved Land

State Historic Site

Find By Region and Activity

Region

- Aroostook
- Downeast Acadia
- Greater Portland & Casco Bay
- Katahdin Moosehead Penquis

BUREAU FEATURES

- Visitor Accessibility
- Camping Reservations
- Park Events
- Park Passes
- Getting Involved

Done



New BPL Search Page

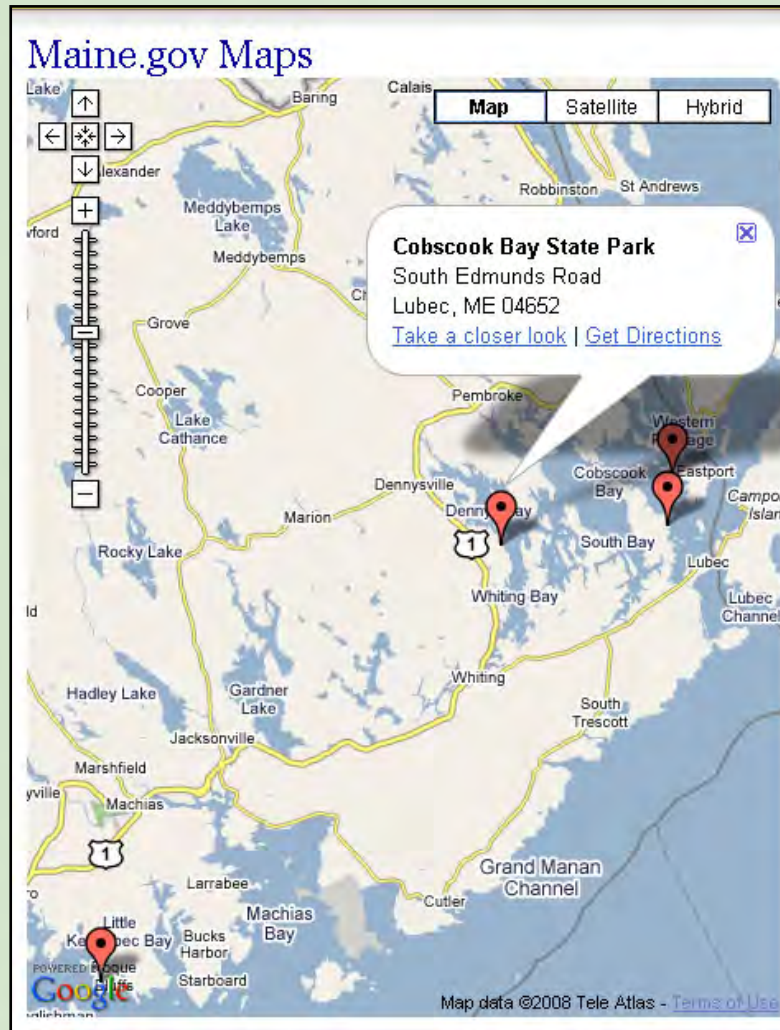
The screenshot shows the 'Find Parks & Lands' search page on the Maine.gov website. The page includes a navigation menu on the left with categories like 'BUREAU INFORMATION', 'About the Bureau', 'Ask a Ranger (FAQ)', 'State Parks', 'Public Reserved Lands', 'Historic Sites', 'ATV Program', 'Boating Facilities', 'Snowmobile Program', 'Submerged Lands', 'Community Recreation', and 'Planning & Acquisition'. The main content area is titled 'Find Parks & Lands' and contains a search bar, a dropdown menu for 'Select a Park or Property...', and a list of checkboxes for 'Select one or more regions' (Aroostook County, Downeast & Acadia, Greater Portland/Casco Bay, Kennebec & Moose River Highlands, Maine Beaches, Maine Highlands, Maine Lakes & Mountains, Midcoast) and 'Select one or more activities' (ATV riding, boating, camping, cross-country skiing, fishing, hiking, horseback riding, hunting, mountain biking). A map of Maine is shown with these regions highlighted. There are also checkboxes for 'Select one or more facilities' (boat launch, picnic area, campground, RV hookup, wheelchair access). A sidebar on the right features a 'Single-Tank Trips' section with a search bar and a 'Search' button. The browser's address bar shows 'http://hwaters.com/clients/mdoc/search.html'.

Search Features

- Select a Park
- Select a Region
- Search by Activity
- Search by Facility
- Interactive Map
- Single-Tank Trips



Integrate Google Mapping Features



- Driving Directions
- Regional View
- Links to Property Guides
- Add Activity Icons

Existing BPL Results Page

Maine Bureau of Parks and Lands: - Mozilla Firefox

File Edit View History Bookmarks Tools Help

http://www.maine.gov/cgi-bin/doc/parks/find_name.pl

Customize Links Free Hotmail Windows Marketplace Windows Media Windows

DEPARTMENT OF CONSERVATION
STATE OF MAINE

Site Map
Search BPL: Go

Home | Contact Us | Online Services | Publications | News | Links | Grants

BUREAU INFORMATION

- About the Bureau
- Ask a Ranger (FAQ)
- State Parks
- Public Reserved Lands
- Historic Sites
- ATV Program
- Boating Facilities
- Snowmobile Program
- Submerged Lands
- Community Recreation
- Planning & Acquisition

Home > Find Parks and Lands

Search Results	New Search
Cobscook Bay State Park	
Cutler Coast Public Reserved Land	
Fort O'Brien State Historic Site	

Maine.gov | Home | Department of Conservation | Site Policies

InfoME Copyright © 2004 All rights reserved.

New BPL Results Page

The screenshot shows a Microsoft Internet Explorer browser window with the address bar displaying <http://fwaters.com/clients/mdoc/results.html>. The website header includes the Maine Department of Conservation logo and navigation links for Agencies, Online Services, and Help. A search bar is visible with the text "State Search:" and a "GO" button. Below the header, a navigation menu lists: Home | Contact Us | Online Services | Publications | News | Links | Grants. The main content area is titled "Find Parks & Lands: Search Results" and contains the text: "Your search turned up the following properties (click on the property name to see more details):". Three search results are listed, each with a small image, a link to the property name, and contact information: "Cobscook Bay State Park", "Quoddy Head State Park", and "Shackford Head State Park". Each result includes the address "RR# 1, Box 127, Dennysville, ME 04628" and the phone number "(207) 726-4412". Below the contact information for each result is a row of small icons representing various activities or services.

- Link to Property Guide
- Picture
- Contact Information
- Activity Icons

Existing BPL Park Page

Maine Bureau of Parks and Lands: - Mozilla Firefox

File Edit View History Bookmarks Tools Help

http://www.maine.gov/cgi-bin/doc/parks/find_name.pl

Customize Links Free Hotmail Windows Marketplace Windows Media Windows

DEPARTMENT OF CONSERVATION
STATE OF MAINE




Site Map
Search BPL: Go

Home | Contact Us | Online Services | Publications | News | Links | Grants

Home > Find Parks and Lands

Search Results Learn More Accessibility for Disabled Map New Search

Cobscook Bay State Park



Click to enlarge

Description Cobscook Bay State Park is ideal for the camper seeking solitude and beautiful scenery. The Park, surrounded on three sides by the salt waters of Cobscook Bay, has more than 100-well-spaced and secluded campsites. Many of these campsites are located at the water's edge and provide excellent vantage points to observe the ebb and flow of the tides. In fact, Cobscook is a Maliseet-Passamaquoddy word for boiling tides. The average tide is 24 feet with some running as high as 28 feet. At low tide adventuresome campers may dig for the delicious soft shell clam.

More than 200 different species of birds, including the American bald eagle, have been identified in the Park and in the nearby Moosehorn National Wildlife Refuge. Wildflowers abound in woodlands and meadows and along the roadsides.

Location U.S. Route 1, four miles south of Dennysville

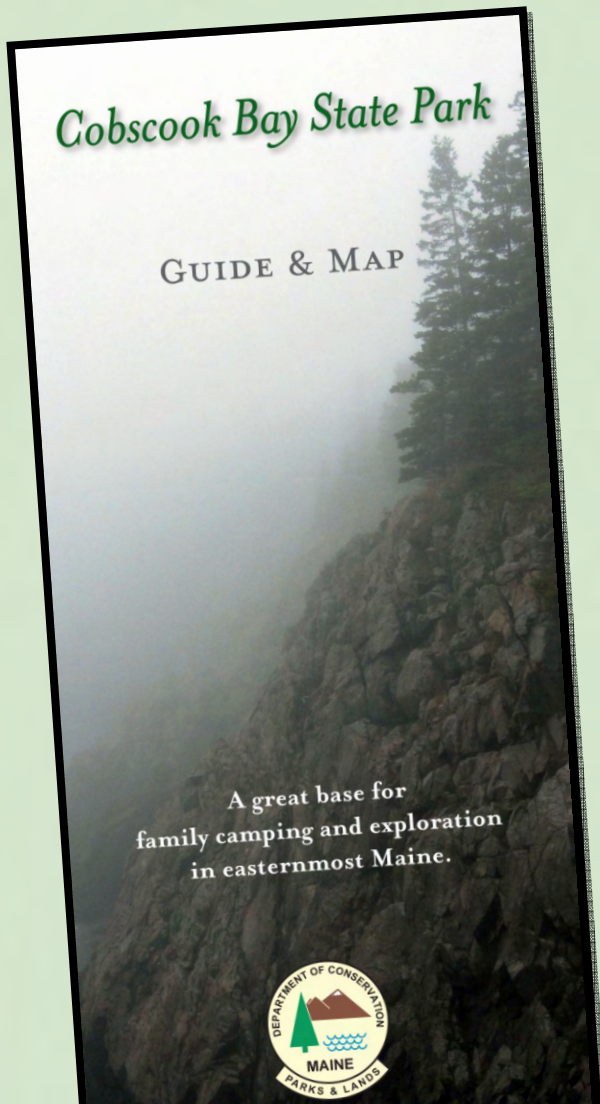
Operation Dates May 15 - October 15, Fee Charged

New BPL Property Guide Page

The screenshot shows a web browser window displaying the BPL Property Guide page for Cobscook Bay State Park. The browser is Microsoft Internet Explorer, and the address bar shows the URL: <http://hwaters.com/clients/mdoc/details.html>. The page header includes navigation links for Agencies, Online Services, and Help, along with a State Search field and a GO button. The main header features the Department of Conservation logo and the text "CONSERVATION STATE OF MAINE". Below the header is a navigation menu with links for Home, Contact Us, Online Services, Publications, News, Links, and Grants. The left sidebar contains a "BUREAU INFORMATION" section with a list of links: About the Bureau, Ask a Ranger (FAQ), State Parks, Public Reserved Lands, Historic Sites, ATV Program, Boating Facilities, Snowmobile Program, Submerged Lands, Community Recreation, and Planning & Acquisition. The main content area is titled "Cobscook Bay State Park" and includes a "Downeast Region" label and a "symbol legend" link. A large image shows a sunset over a lake. Below the image is a "Description" section with text about the park's amenities and wildlife. A "History" section contains a placeholder for text. An "Activities" section lists various recreational options. On the right side, there are sections for "Location" (Edmunds Township), "Get locator map:", "Fees" (with a form for daily rates and a link to Park Passes), "Contact" (address and phone number), "Maps" (links to Trail Map and Campground Map), and "Current Weather:" (showing 64° in Dennyville, ME).

- Improved Look,
- Additional Content,
- User Friendly Features,
- Nearby Attractions,
- Links to other sites,
- Printer friendly version of the guide and Maps.

Property Guide & Maps



Take-It-Outside.com



TAKE IT OUTSIDE!

"The remembrance of childhood is a long remembrance, and the incidents often make milestones in a personal history." Ellen Glasgow

Home | Calendar | Outdoors | Plan an Outing | Photo Gallery | Reading/Recipe | Links | Kids

Features

- 
[Oh Deer...](#)
[OH DEER](#)
- 
[Wander Through the Woods](#)
- 
[Reading List](#)
- [Seasonal Recipes](#)

Welcome to Take it Outside!



Take it Outside is an initiative led by Governor John E. Baldacci to encourage Maine's children and families to reconnect with nature. Take it Outside! is your one-stop shopping information source for year-round outdoor recreation opportunities in Maine. Here you will find everything you need to Take it Outside! and have fun in the great Maine outdoors.

 **Take It Outside is now on FACEBOOK**

Visit [Take It Outside on Facebook](#) today.

The Governor's Conference on Youth and the Natural World

More than 400 people took part in The Governor's Conference on Youth

Take-It-Outside.com



- Home
- Calendar
- Outdoors
- Plan an Outing
- Photo Gallery
- Reading/Recipe
- Links
- Kids

click on an event for more details

[Click Here to Submit an Event!](#)

Take It Outside

Today ← →

Grand Lake Stream Folk Art Festival

When Sun, Jul 27, 10am – 5pm
Where Grand Lake Stream ([map](#))
Description Folk Art Festival. Across from the James Brite Schoolhouse <http://www.theccclc.org/glsfaf>

[more details»](#) [copy to my calendar»](#)

Print Week Month Agenda

Sun	Fri	Sat
10am Grand L	31 talk at 8am West Branc	1 10am Pemaquid 10am Pirate Day 11am Life of the I 7pm Living Histor
9am Grand L	7 10am Pettengill S	8 8 9 Lighthouse Chall 9:30am Native Ar 10am Pemaquid 6:30pm Rock the
10	11	12
13	14	15
16	17	18
19	20	21
22	23	24
25	26	27
28	29	30

Property Guide Project

Making it easier for visitors and residents to visit and enjoy Maine State Parks, Historic Sites and Public Lands

Machias River Corridor

